APPENDIX B – TRAIL MAPS

OVERVIEW OF COMPLETE TRAIL PLAN:

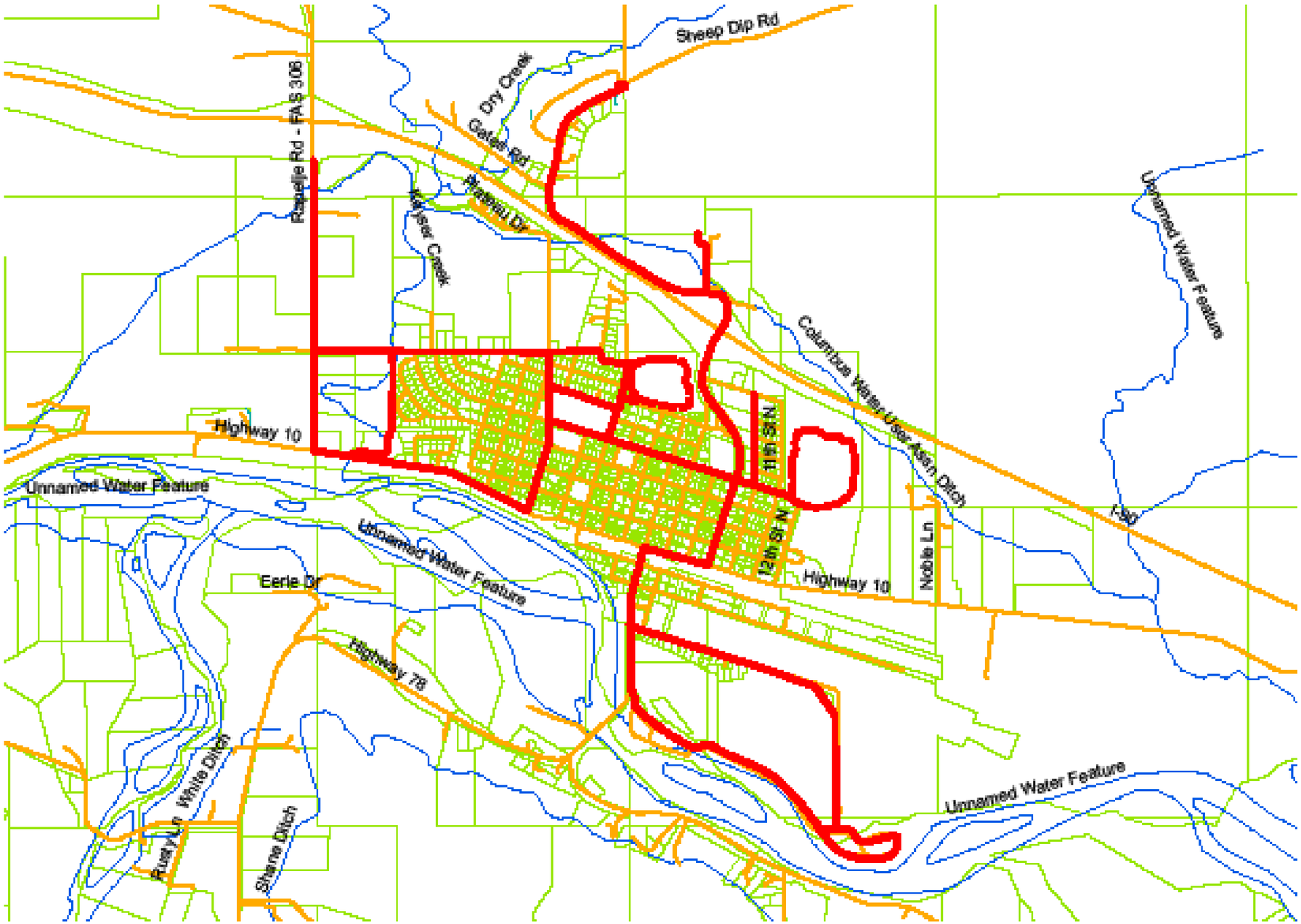

HIGHWAY 78 CORRIDOR:

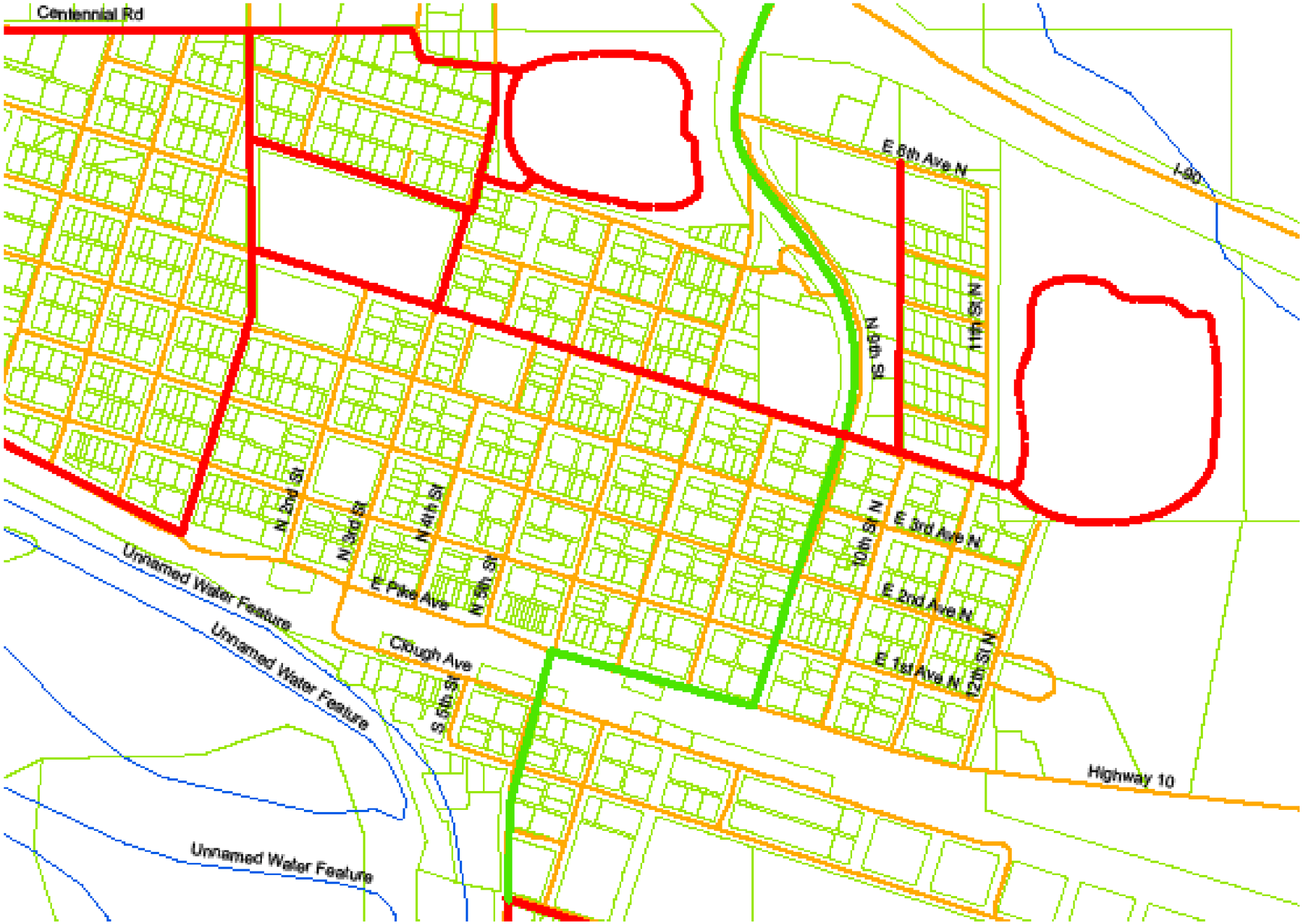

KEYSER CREEK LOOP:

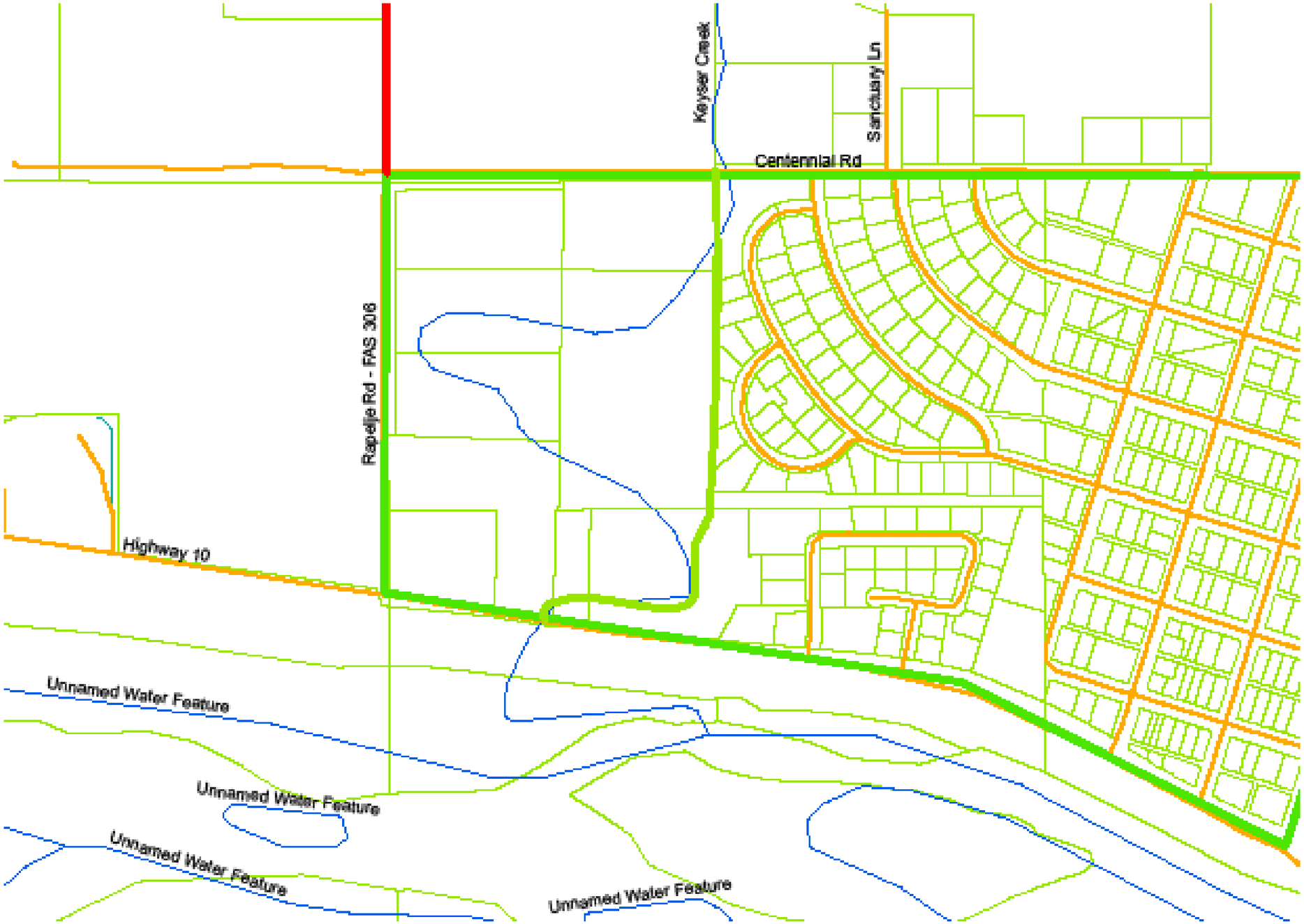

ITCH-KEP-PE LOOP:

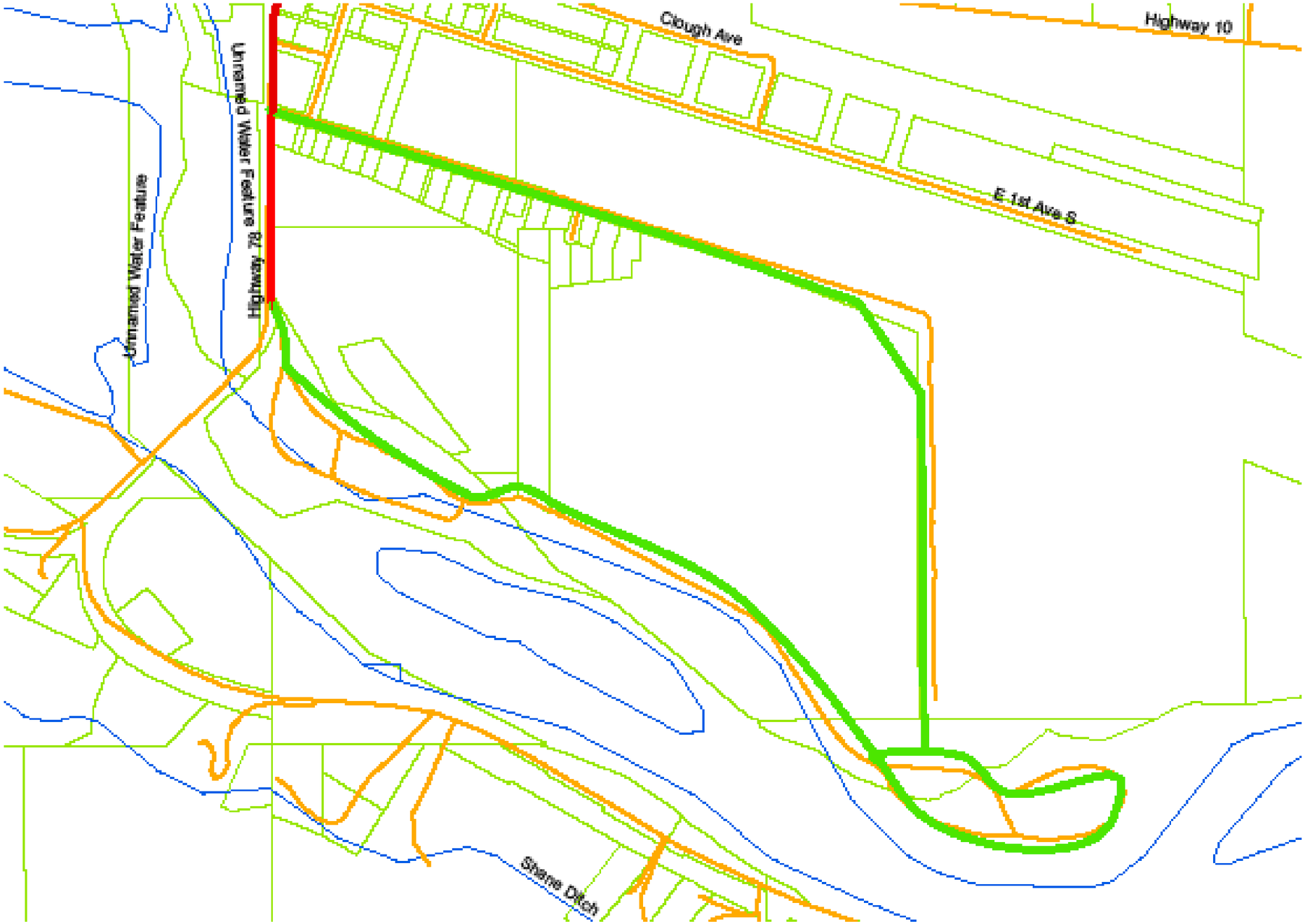

COLUMBUS NORTHWEST TRAILS:

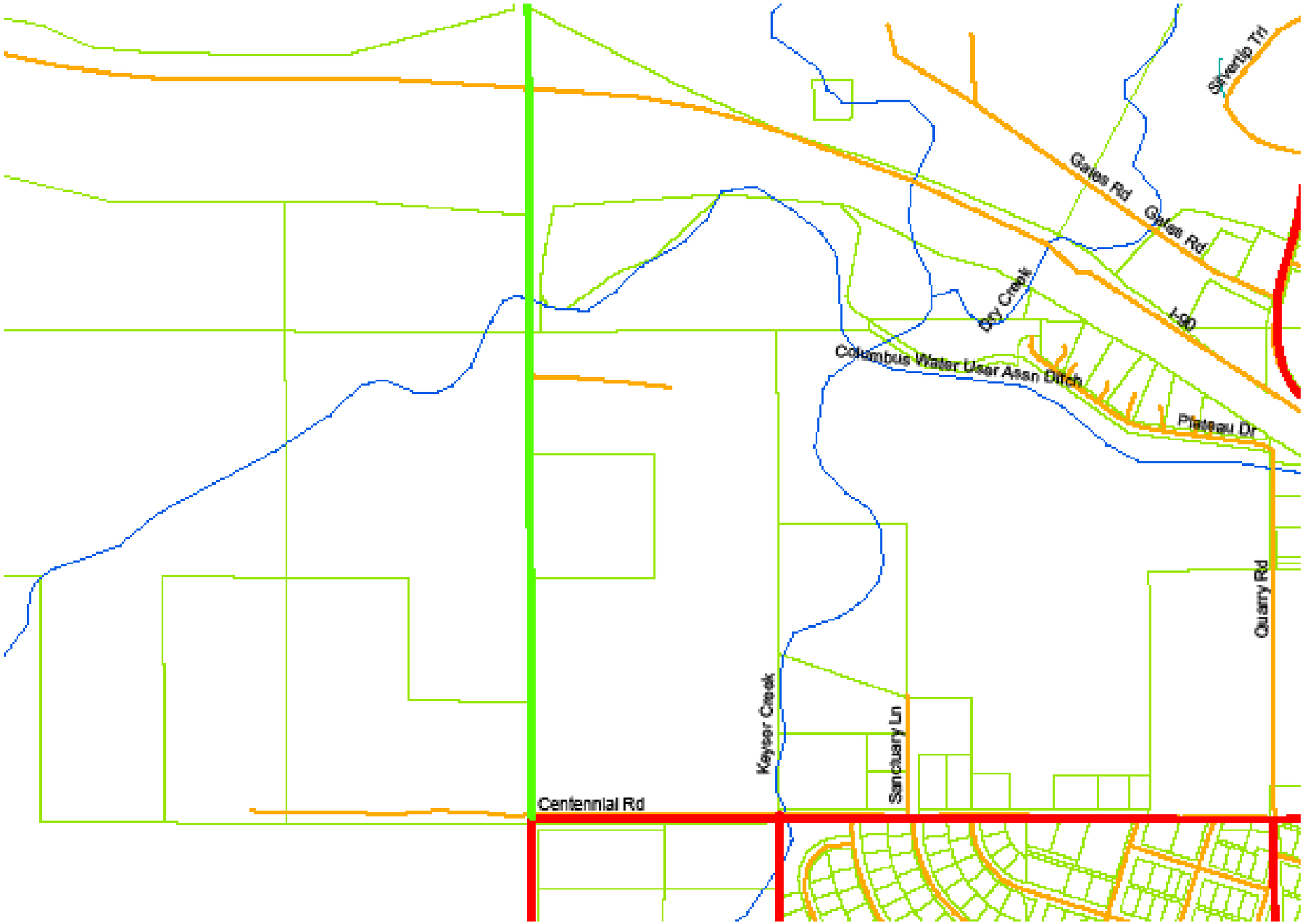

COLUMBUS NORTH TRAILS:

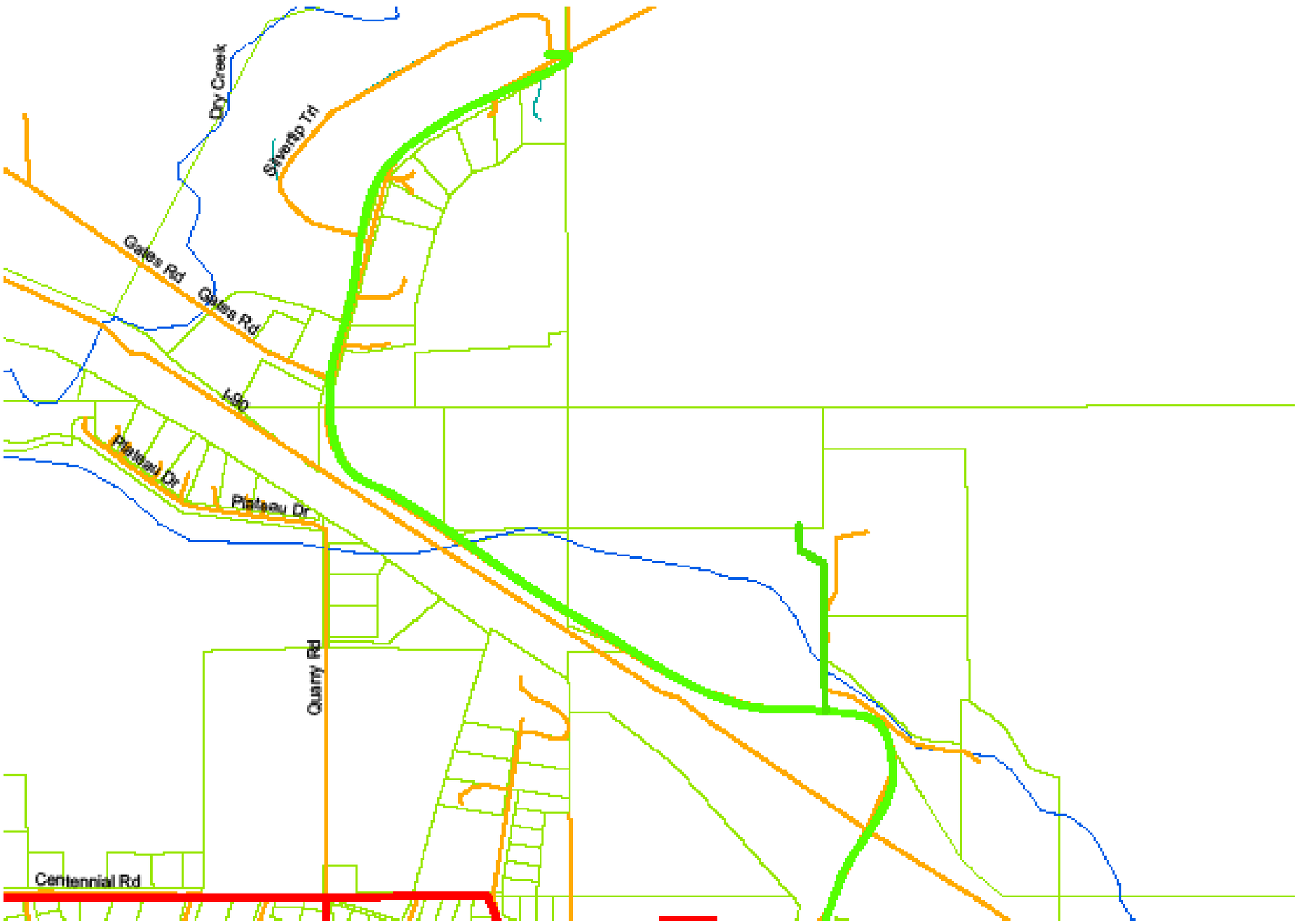

COLUMBUS EAST TRAILS:

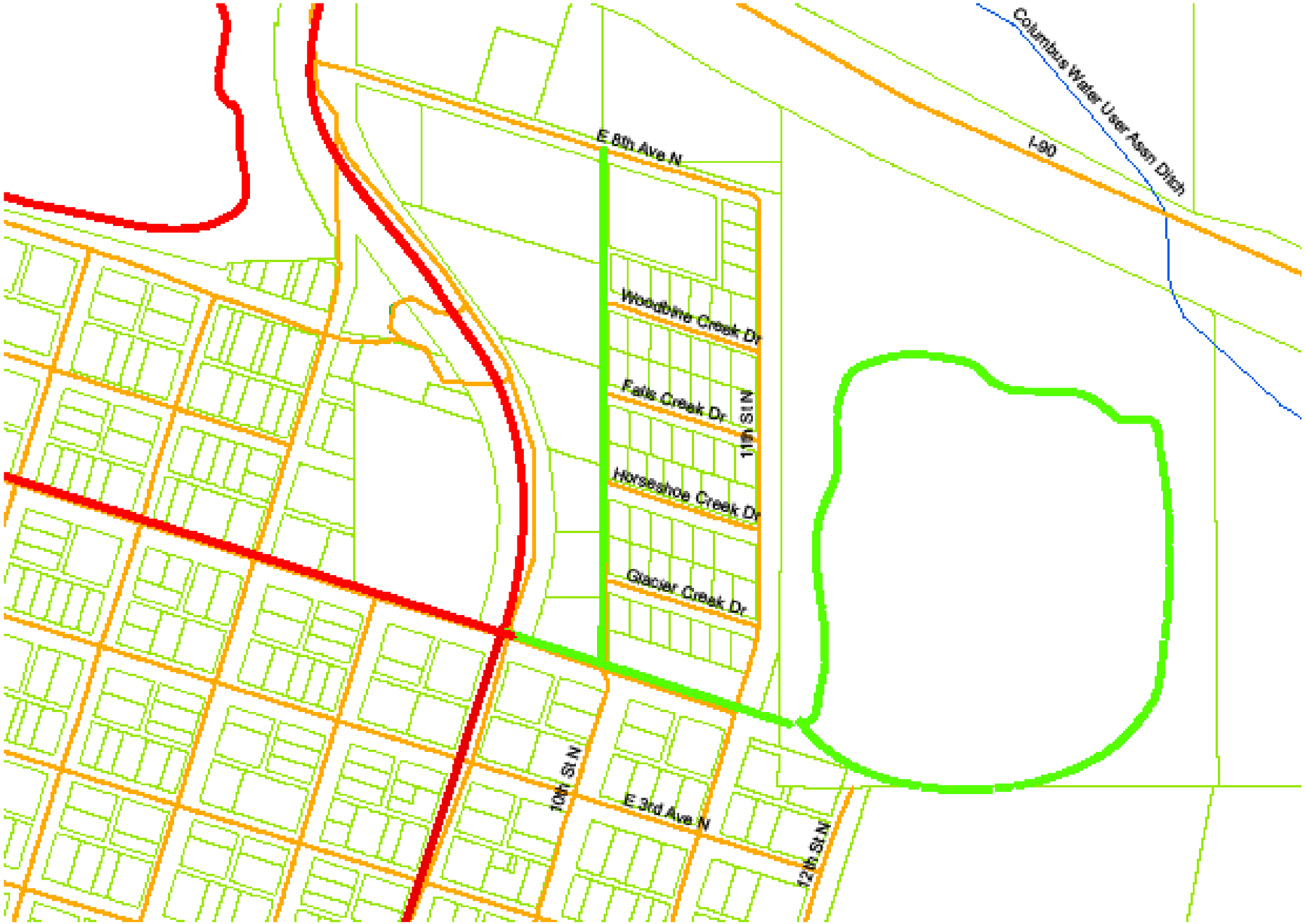
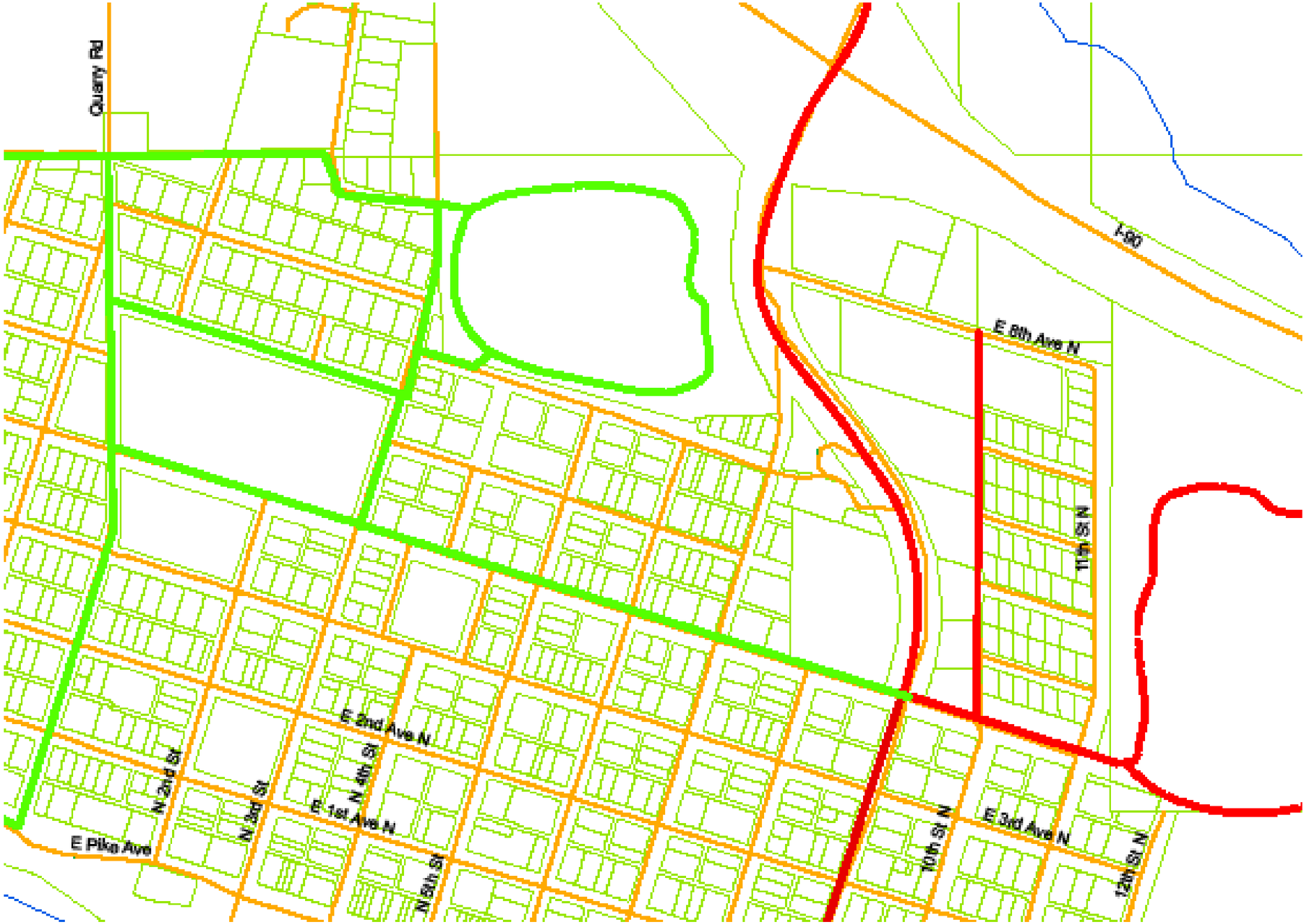
CENTRAL COLUMBUS TRAILS: